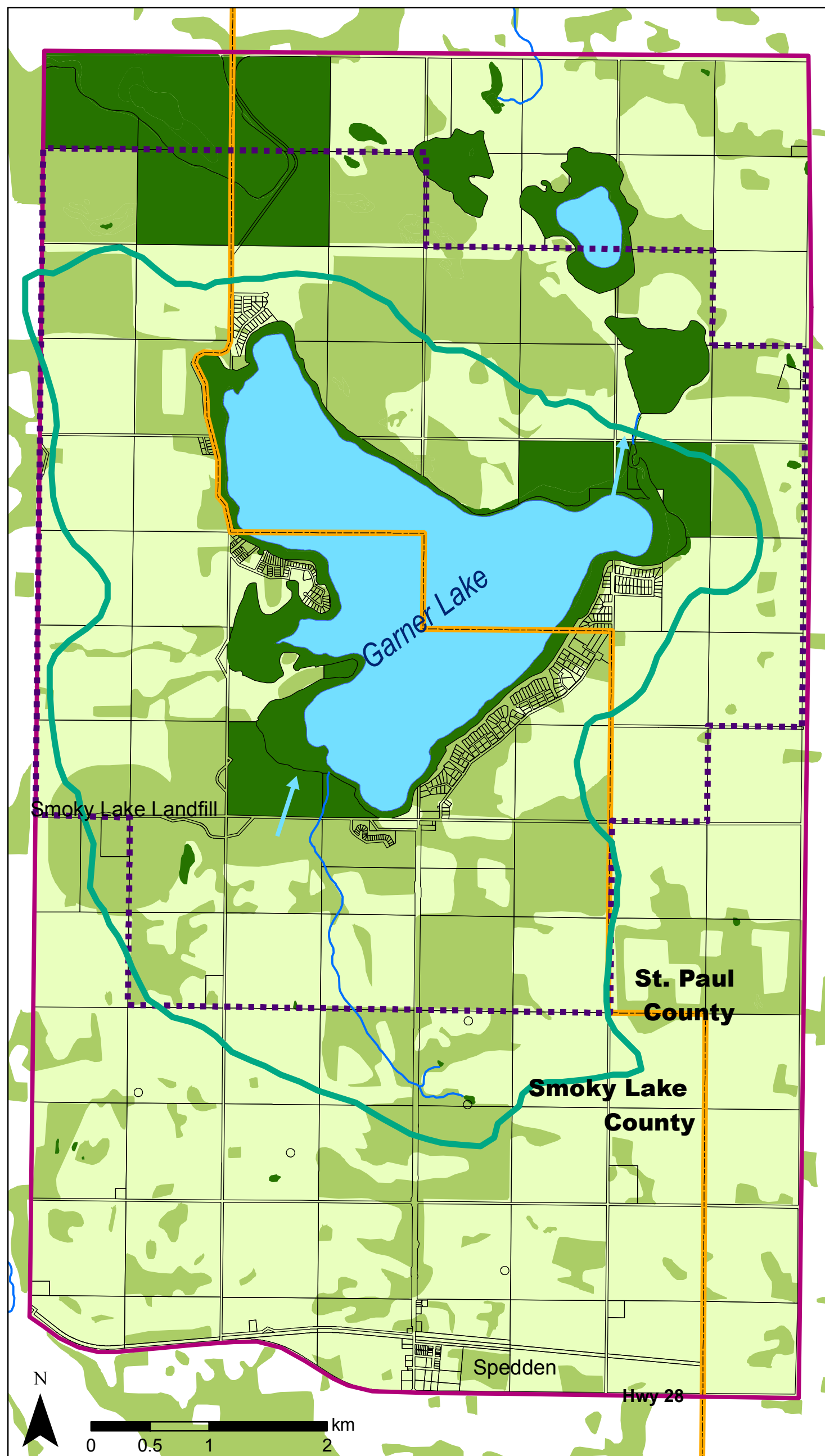









Garner Lake




Environmental Sensitivity - Map 2



Legend

-  Watershed Boundary
-  Focus Area
-  Study Area
-  County Boundaries
-  Water Body
-  Stream
-  Inlet/Outlet

Environmental Sensitivity

-  High
-  Medium
-  Low

Digital Geographic Information obtained from: Government of Canada National Topological Survey (Geobase and Geogratis), Smoky Lake (Altalis) and County of St. Paul (Altalis).
 Geographic coordinate system and projection: UTM. NAD 83 Datum. Zone 12 N

Municipal Planning Services (2009) Ltd.
 #208 17511-107 Avenue, Edmonton, AB, T5S 1E5
 Phone: (780) 486-1991
 April, 2011