




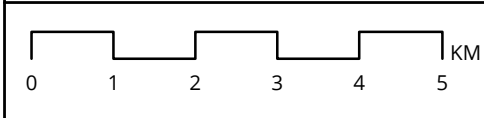


-  PLAN AREA
-  AGRICULTURE AREA
-  COUNTRY RESIDENTIAL AREA
-  COMMERCIAL AREA
-  HERITAGE AND ENVIRONMENT AREA

MAP 1 FUTURE LAND USE AREAS



DIGITAL INFORMATION: GEOGRATIS, ESRI, AND ALTALIS
PROJECTION: UTM NAD 83 12N